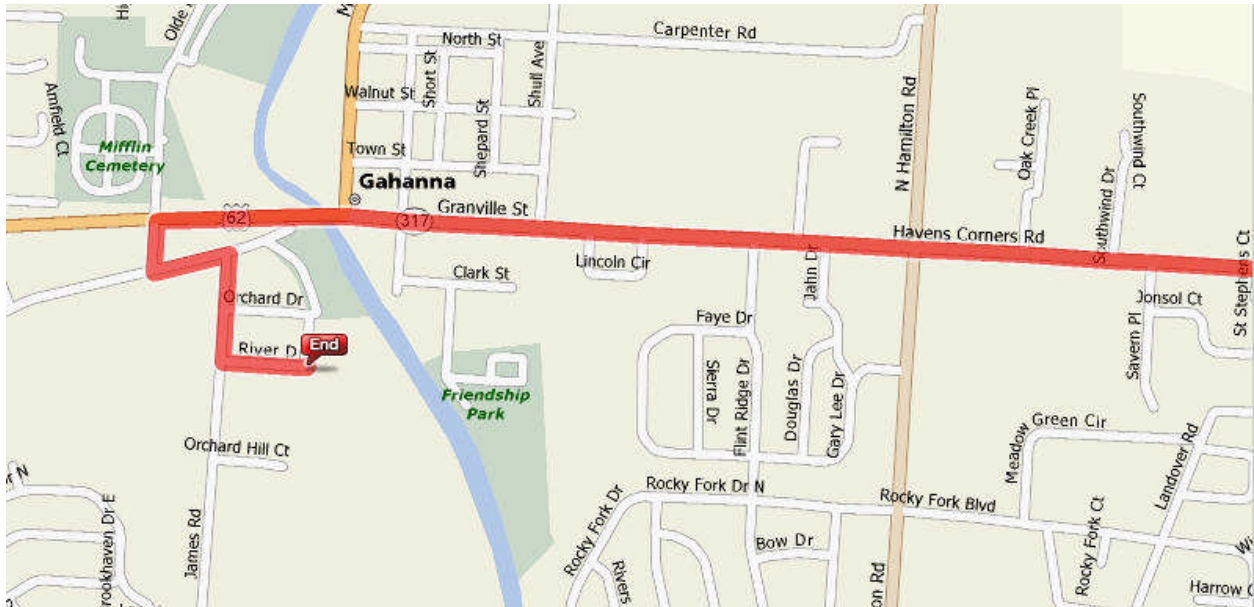








Directions from St. Matthew School to the St. Matthew's Sports fields



Directions	Distance
Total Est. Time: 6 minutes Total Est. Distance: 1.95 miles	
START 1: Start out going WEST on HAVENS CORNERS RD / CR-16 toward JONSOL CT.	0.6 miles
 2: HAVENS CORNERS RD / CR-16 becomes GRANVILLE ST / OH-317.	0.6 miles
 3: GRANVILLE ST / OH-317 becomes US-62.	0.2 miles
 4: Turn LEFT onto OLDE RIDENOUR RD.	<0.1 miles
 5: Turn LEFT onto W JOHNSTOWN RD.	<0.1 miles
 6: Turn RIGHT onto JAMES RD.	0.1 miles
 7: Turn LEFT onto RIVER DR.	0.1 miles

Continue on River Dr. past the Gahanna Pool until you reach the sports fields located behind the Gahanna Pool. Speed limit on River Rd. is 15mph.